

POPULATION

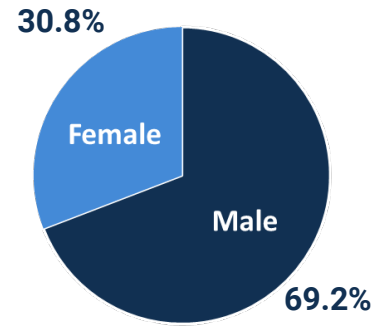
1,411

Median Age
25

Under 5 9.1%
Under 18 36.4%
Over 65 3.1%

Black or African American	915	64.8%
Two or more races	191	13.5%
White	186	13.2%
Asian	119	8.4%

Hispanic or Latino 129 9.1%

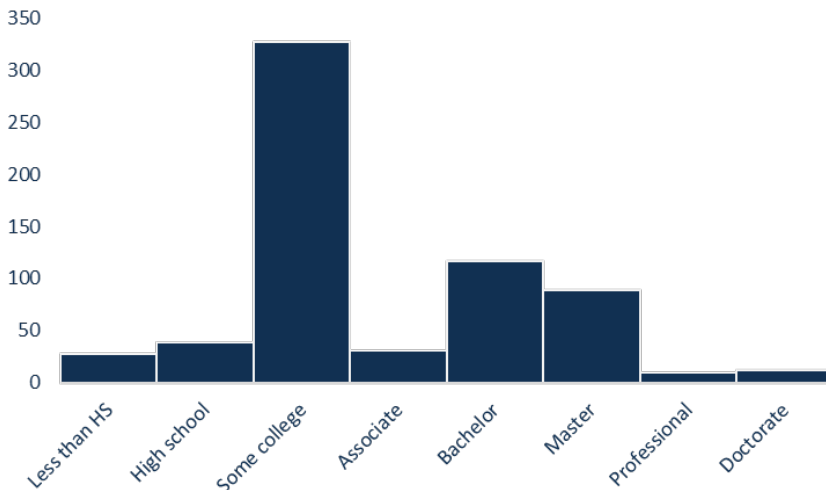


23%
Non-English Speaking
(Census Tract)

8%
with a Disability
(Census Tract)

36%
Foreign Born
(Census Tract)

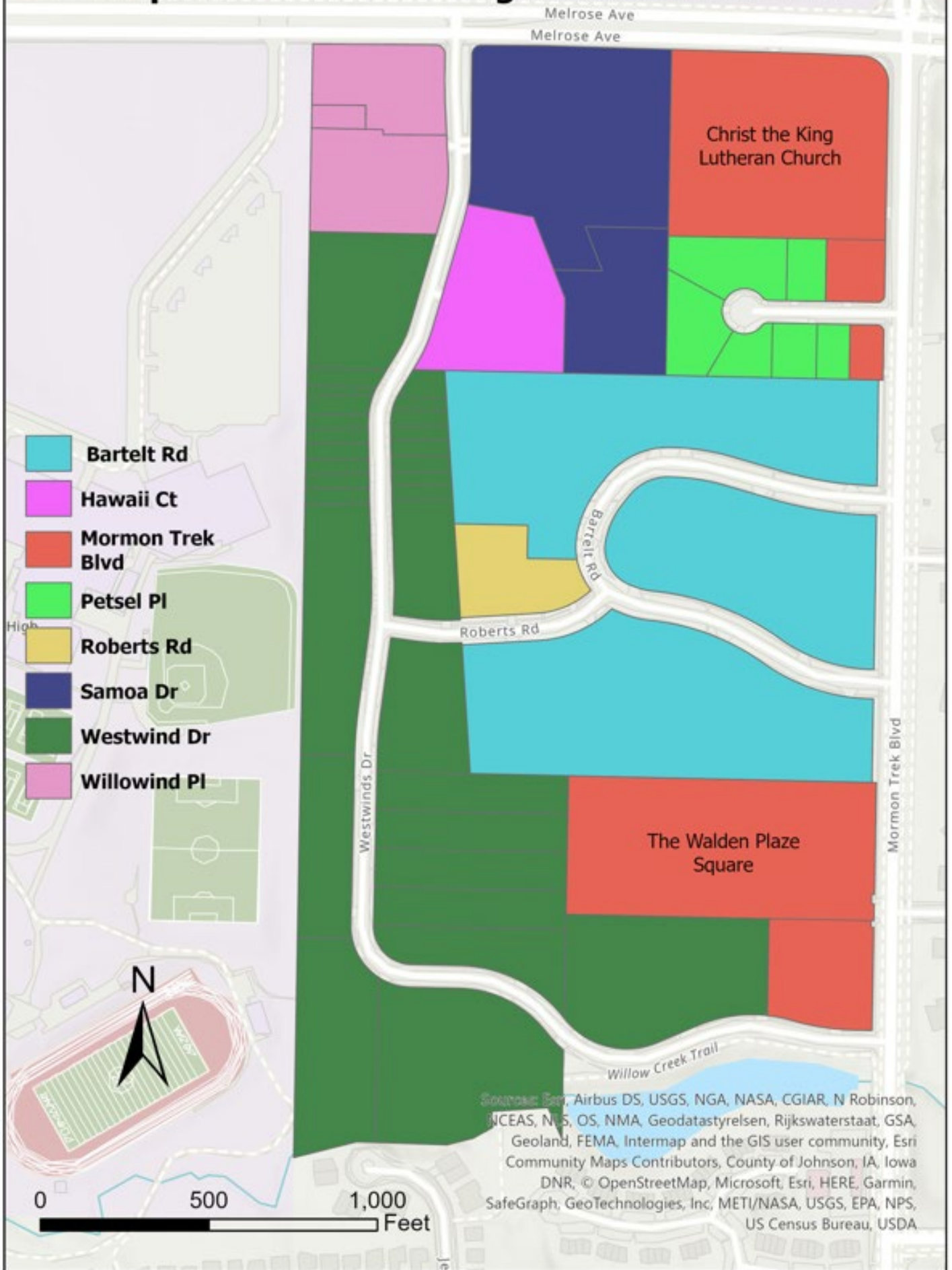
53%
in Poverty
(Census Tract)



88% Rent
12% Own

37%
Single Female Headed Families with Children

Proposed Westside Neighborhood Alliance



Source: Airbus DS, USGS, NGA, NASA, CGIAR, N Robinson, NCEAS, NPS, OS, NMA, Geodatastyrelsen, Rijkswaterstaat, GSA, Geoland, FEMA, Intermap and the GIS user community, Esri Community Maps Contributors, County of Johnson, IA, Iowa DNR, © OpenStreetMap, Microsoft, Esri, HERE, Garmin, SafeGraph, GeoTechnologies, Inc, METI/NASA, USGS, EPA, NPS, US Census Bureau, USDA